

WAYANAD DISTRICT

List of ESA Lands in Thrissilery Village of Thirunelli Panchayat

District:Wayanad

Taluk :Mananthavady

Sl.No	Name of Panchayat	Name of Village	Block No.	Survey NO.& Subdivision No.	Remarks
1	Thirunelli	Thrissilery	NA	1	Forest
2	Thirunelli	Thrissilery	NA	2	Forest
3	Thirunelli	Thrissilery	NA	3	Forest
4	Thirunelli	Thrissilery	NA	4	Forest
5	Thirunelli	Thrissilery	NA	5	Forest
6	Thirunelli	Thrissilery	NA	6	Forest
7	Thirunelli	Thrissilery	NA	7	Forest
8	Thirunelli	Thrissilery	NA	8	Forest(Rights Given Under Forest Right Act)
9	Thirunelli	Thrissilery	NA	10	Forest
10	Thirunelli	Thrissilery	NA	164/3B	Forest
11	Thirunelli	Thrissilery	NA	164/3C	Forest
12	Thirunelli	Thrissilery	NA	294/Part	Only
13	Thirunelli	Thrissilery	NA	355/1	Forest
14	Thirunelli	Thrissilery	NA	414/2	Forest
15	Thirunelli	Thrissilery	NA	455	Forest
16	Thirunelli	Thrissilery	NA	491/1	Forest(Rights Given Under Forest Right Act)
17	Thirunelli	Thrissilery	NA	494	Kabani River
18	Thirunelli	Thrissilery	NA	513	Forest
19	Thirunelli	Thrissilery	NA	528	Forest
20	Thirunelli	Thrissilery	NA	531	Forest
21	Thirunelli	Thrissilery	NA	532	Forest
22	Thirunelli	Thrissilery	NA	533	Forest
23	Thirunelli	Thrissilery	NA	538	Forest
24	Thirunelli	Thrissilery	NA	548/1	Forest(Rights Given Under Forest Right Act)
25	Thirunelli	Thrissilery	NA	568/1	Forest
26	Thirunelli	Thrissilery	NA	580/1	Forest
27	Thirunelli	Thrissilery	NA	597/1A	Forest
28	Thirunelli	Thrissilery	NA	597/2	Forest
29	Thirunelli	Thrissilery	NA	597/3	Forest
30	Thirunelli	Thrissilery	NA	605	Forest

OR KELU

President, Thirunelli Grama Panchayat

Najmal Ameen M N

Range Forest Officer, Begur

Agricultural Officer, Thirunelli

K Rajeevan

Secretary, Thirunelli Gramapanchayat

A.K Gopalan

Assisstant Wildlife Warden, Tholpetty Range

Village Officer, Thrissilery

Preeth Varghese F.G.S

Taluk Surveyor, Mananthavady

Rakesh M.C



of ESA Lands in Thirunelli Village of Thirunelli Panchayat

District : Wayanad

Taluk : Mananthavady

Sl.No	Name of Panchayat	Name of Village	Block No.	Survey NO.& Subdivision No.	Remarks
1	Thirunelli	Thirunelli	NA	1	Forest
2	Thirunelli	Thirunelli	NA	2/1	Forest
3	Thirunelli	Thirunelli	NA	2/2	Forest
4	Thirunelli	Thirunelli	NA	2/3	Forest
5	Thirunelli	Thirunelli	NA	3	Forest
6	Thirunelli	Thirunelli	NA	4	Forest
7	Thirunelli	Thirunelli	NA	5	Forest
8	Thirunelli	Thirunelli	NA	6	Forest
9	Thirunelli	Thirunelli	NA	7	Forest
10	Thirunelli	Thirunelli	NA	8	Forest
11	Thirunelli	Thirunelli	NA	9	Forest
12	Thirunelli	Thirunelli	NA	44/1	Forest (Rights Given Under Forest Right Act)
13	Thirunelli	Thirunelli	NA	44/3	Stream
14	Thirunelli	Thirunelli	NA	45	Forest
15	Thirunelli	Thirunelli	NA	46	Forest
16	Thirunelli	Thirunelli	NA	47/1	Forest
17	Thirunelli	Thirunelli	NA	88/1a1	Forest
18	Thirunelli	Thirunelli	NA	88/1a2a1/part	EFL and Forest only (Rights Given Under Forest Right Act)
19	Thirunelli	Thirunelli	NA	88/4A/part	Forest
20	Thirunelli	Thirunelli	NA	138	Forest (Rights Given Under Forest Right Act)
21	Thirunelli	Thirunelli	NA	237	Forest
22	Thirunelli	Thirunelli	NA	297	Forest
23	Thirunelli	Thirunelli	NA	298	Forest (Rights Given Under Forest Right Act)
24	Thirunelli	Thirunelli	NA	314	Forest
25	Thirunelli	Thirunelli	NA	315	Forest
26	Thirunelli	Thirunelli	NA	316	Forest
27	Thirunelli	Thirunelli	NA	317	Forest
28	Thirunelli	Thirunelli	NA	318	Forest
29	Thirunelli	Thirunelli	NA	319	Forest
30	Thirunelli	Thirunelli	NA	320/3	Forest
31	Thirunelli	Thirunelli	NA	321	Forest
32	Thirunelli	Thirunelli	NA	322	Forest
33	Thirunelli	Thirunelli	NA	323	Forest
34	Thirunelli	Thirunelli	NA	324	Forest
35	Thirunelli	Thirunelli	NA	351	Forest (Rights Given Under Forest Right Act)
36	Thirunelli	Thirunelli	NA	352 1 part	EFL and Vested Forest only
37	Thirunelli	Thirunelli	NA	352/2/part	Forest

Thirunelli	Thirunelli	NA	353/1C2/part	Forest
Thirunelli	Thirunelli	NA	353/2B/part	Forest
40 Thirunelli	Thirunelli	NA	353/3/part	Forest
41 Thirunelli	Thirunelli	NA	353/5/part	Forest
42 Thirunelli	Thirunelli	NA	353/7/part	Forest
43 Thirunelli	Thirunelli	NA	354/1A/part	Forest
44 Thirunelli	Thirunelli	NA	354/2C/part	Forest
45 Thirunelli	Thirunelli	NA	354/2D/part	Forest
46 Thirunelli	Thirunelli	NA	354/3B/part	Forest
47 Thirunelli	Thirunelli	NA	397	Forest
48 Thirunelli	Thirunelli	NA	398	Forest
49 Thirunelli	Thirunelli	NA	399/1	Forest
50 Thirunelli	Thirunelli	NA	399/2	Forest
51 Thirunelli	Thirunelli	NA	399/3	River
52 Thirunelli	Thirunelli	NA	400	Forest
53 Thirunelli	Thirunelli	NA	401	EFL
54 Thirunelli	Thirunelli	NA	402	EFL
55 Thirunelli	Thirunelli	NA	403	EFL
56 Thirunelli	Thirunelli	NA	404	Forest
57 Thirunelli	Thirunelli	NA	405	Forest
58 Thirunelli	Thirunelli	NA	406	Forest
59 Thirunelli	Thirunelli	NA	407	Forest
60 Thirunelli	Thirunelli	NA	408	Forest
61 Thirunelli	Thirunelli	NA	409	Forest
62 Thirunelli	Thirunelli	NA	412	Forest
63 Thirunelli	Thirunelli	NA	450	Forest (Rights Given Under Forest Right Act)
64 Thirunelli	Thirunelli	NA	452	Forest
65 Thirunelli	Thirunelli	NA	453/part	Forest Only

OR, KELU

President, Thirunelli Grama Panchayat

K Rajeevan

Secretary, Thirunelli Grama Panchayat

Najmal Ameen M N
Range Forest Officer, Begur

A.K Gopalan
Assisitant Wildlife Warden, Tholpetty Range

Spl.Dpt. Collector(LR), Sulthan Bathery

Agricultural Officer,

N.C Dasan
Village Officer, Thirunelli



23/07/15
23/7/15

List of ESA Lands in Thirunelli Village of Thirunelli Panchayat

District : Wayanad

Taluk : Mananthavady

Sl.No	Name of Panchayat	Name of Village	Block No.	Survey NO.& Subdivision No.	Remarks
1	Thirunelli	Thirunelli	NA	1	Forest
2	Thirunelli	Thirunelli	NA	2/1	Forest
3	Thirunelli	Thirunelli	NA	2/2	Forest
4	Thirunelli	Thirunelli	NA	2/3	Forest
5	Thirunelli	Thirunelli	NA	3	Forest
6	Thirunelli	Thirunelli	NA	4	Forest
7	Thirunelli	Thirunelli	NA	5	Forest
8	Thirunelli	Thirunelli	NA	6	Forest
9	Thirunelli	Thirunelli	NA	7	Forest
10	Thirunelli	Thirunelli	NA	8	Forest
11	Thirunelli	Thirunelli	NA	9	Forest
12	Thirunelli	Thirunelli	NA	44/1	Forest (Rights Given Under Forest Right Act)
13	Thirunelli	Thirunelli	NA	44/3	Stream
14	Thirunelli	Thirunelli	NA	45	Forest
15	Thirunelli	Thirunelli	NA	46	Forest
16	Thirunelli	Thirunelli	NA	47/1	Forest
17	Thirunelli	Thirunelli	NA	88/1a1	Forest
18	Thirunelli	Thirunelli	NA	88.1a2a1/part	EFL and Forest only (Rights Given Under Forest Right Act)
19	Thirunelli	Thirunelli	NA	88/4A/part	Forest
20	Thirunelli	Thirunelli	NA	138	Forest (Rights Given Under Forest Right Act)
21	Thirunelli	Thirunelli	NA	237	Forest
22	Thirunelli	Thirunelli	NA	297	Forest
23	Thirunelli	Thirunelli	NA	298	Forest (Rights Given Under Forest Right Act)
24	Thirunelli	Thirunelli	NA	314	Forest
25	Thirunelli	Thirunelli	NA	315	Forest
26	Thirunelli	Thirunelli	NA	316	Forest
27	Thirunelli	Thirunelli	NA	317	Forest
28	Thirunelli	Thirunelli	NA	318	Forest
29	Thirunelli	Thirunelli	NA	319	Forest
30	Thirunelli	Thirunelli	NA	320/3	Forest
31	Thirunelli	Thirunelli	NA	321	Forest
32	Thirunelli	Thirunelli	NA	322	Forest
33	Thirunelli	Thirunelli	NA	323	Forest
34	Thirunelli	Thirunelli	NA	324	Forest
35	Thirunelli	Thirunelli	NA	351	Forest (Rights Given Under Forest Right Act)
36	Thirunelli	Thirunelli	NA	352.1/part	EFL and Vested Forest only
37	Thirunelli	Thirunelli	NA	352/2/part	Forest

Thirunelli	Thirunelli	NA	353/1C2/part	Forest
Thirunelli	Thirunelli	NA	353/2B/part	Forest
Thirunelli	Thirunelli	NA	353/3/part	Forest
41 Thirunelli	Thirunelli	NA	353/5/part	Forest
42 Thirunelli	Thirunelli	NA	353/7/part	Forest
43 Thirunelli	Thirunelli	NA	354/1A/part	Forest
44 Thirunelli	Thirunelli	NA	354/2C/part	Forest
45 Thirunelli	Thirunelli	NA	354/2D/part	Forest
46 Thirunelli	Thirunelli	NA	354/3B/part	Forest
47 Thirunelli	Thirunelli	NA	397	Forest
48 Thirunelli	Thirunelli	NA	398	Forest
49 Thirunelli	Thirunelli	NA	399/1	Forest
50 Thirunelli	Thirunelli	NA	399/2	Forest
51 Thirunelli	Thirunelli	NA	399/3	River
52 Thirunelli	Thirunelli	NA	400	Forest
53 Thirunelli	Thirunelli	NA	401	EFL
54 Thirunelli	Thirunelli	NA	402	EFL
55 Thirunelli	Thirunelli	NA	403	EFL
56 Thirunelli	Thirunelli	NA	404	Forest
57 Thirunelli	Thirunelli	NA	405	Forest
58 Thirunelli	Thirunelli	NA	406	Forest
59 Thirunelli	Thirunelli	NA	407	Forest
60 Thirunelli	Thirunelli	NA	408	Forest
61 Thirunelli	Thirunelli	NA	409	Forest
62 Thirunelli	Thirunelli	NA	412	Forest
63 Thirunelli	Thirunelli	NA	450	Forest (Rights Given Under Forest Right Act)
64 Thirunelli	Thirunelli	NA	452	Forest
65 Thirunelli	Thirunelli	NA	453/part	Forest Only

OR KELU

President, Thirunelli Grama Panchayat

K Rajeevan

Secretary, Thirunelli Gramapanchayat

Najmal Ameen M.N

Range Forest Officer, Begur

A.K Gopalan

Assisstant Wildlife Warden, Tholpetty Range

Anil Kumar.P.K SGS

Spl.Dpt.Collector(LR), Sulthan Bathery

Agricultural Officer,



N.C Dasan
Village Officer, Thirunelli

23/7/2015

List of ESA Lands in Thrissilery Village of Thirunelli Panchayat

District:Wayanad

Taluk :Mananthavady

Sl.No	Name of Panchayat	Name of Village	Block No.	Survey NO.& Subdivision No.	Remarks
1	Thirunelli	Thrissilery	NA	1	Forest
2	Thirunelli	Thrissilery	NA	2	Forest
3	Thirunelli	Thrissilery	NA	3	Forest
4	Thirunelli	Thrissilery	NA	4	Forest
5	Thirunelli	Thrissilery	NA	5	Forest
6	Thirunelli	Thrissilery	NA	6	Forest
7	Thirunelli	Thrissilery	NA	7	Forest
8	Thirunelli	Thrissilery	NA	8	Forest(Rights Given Under Forest Right Act)
9	Thirunelli	Thrissilery	NA	10	Forest
10	Thirunelli	Thrissilery	NA	164/3B	Forest
11	Thirunelli	Thrissilery	NA	164/3C	Forest
12	Thirunelli	Thrissilery	NA	294/Part	Only
13	Thirunelli	Thrissilery	NA	355/1	Forest
14	Thirunelli	Thrissilery	NA	414/2	Forest
15	Thirunelli	Thrissilery	NA	455	Forest
16	Thirunelli	Thrissilery	NA	491/1	Forest(Rights Given Under Forest Right Act)
17	Thirunelli	Thrissilery	NA	494	Kabani River
18	Thirunelli	Thrissilery	NA	513	Forest
19	Thirunelli	Thrissilery	NA	528	Forest
20	Thirunelli	Thrissilery	NA	531	Forest
21	Thirunelli	Thrissilery	NA	532	Forest
22	Thirunelli	Thrissilery	NA	533	Forest
23	Thirunelli	Thrissilery	NA	538	Forest
24	Thirunelli	Thrissilery	NA	548/1	Forest(Rights Given Under Forest Right Act)
25	Thirunelli	Thrissilery	NA	568/1	Forest
26	Thirunelli	Thrissilery	NA	580/1	Forest
27	Thirunelli	Thrissilery	NA	597/1A	Forest
28	Thirunelli	Thrissilery	NA	597/2	Forest
29	Thirunelli	Thrissilery	NA	597/3	Forest
30	Thirunelli	Thrissilery	NA	605	Forest

OR KELU

President, Thirunelli Grama Panchayat

Najmal Ameen M N

Range Forest Officer, Begur


Agricultural Officer, Thirunelli

K Rajeevan

Secretary, Thirunelli Gramapanchayat

A.K Gopalan

Assisstant Wildlife Warden, Tholpetty Range



Rakesh M.C

Village Officer, Thrissilery

Preeth Varghese F.G.S

Taluk Surveyor, Mananthavady

List of ESA Lands in Village Peria Panchayat Thavinhal

Sl. No.	Name of Panchayat	Name of Village	Block No / Desam	Survey No. & Subdivision No.	Remarks
1	Thavinhal	Peria	Peria	1/1	Forest
2				1/2	do
3				8/1A1A2pt	EFL, VF
4				12/1A1Apt	EFL, VF
5				109/1	Forest
6				109/2A	Forest
7				109/2B	Forest
8				109/2C	Forest
9				110/4B1pt	Forest
10				111	Forest
11				152	Forest
12				153	Forest
13				160	Forest
14				161	Forest
15				179 pt	VF
16				193/1A pt	VF
17				201/3pt	VF
18				240 pt	VF
19				241 pt	VF
20				242 pt	VF
21				243 pt	VF
22				244 pt	VF
23				245 pt	VF
24				246 pt	VF
25				248/3A1Bpt	VF
26				248/4 pt	VF
27				338/2A1A1F pt	EFL, VF
28				339	Forest

Handwritten notes in Malayalam:
 24/7/15
 24/7/15
 24/7/15

AGRICULTURAL OFFICER
KRISHI BHAVAN THAVINHAL
THALAPUZHA P.O.-670644

Forest Range Officer
Peria Range
Maranthavady-670643

Peria Range Officer
Maranthavady-670643
 04930 256209
 9496048312

List of ESA Lands in Village Peria Panchayat Thavinhal

Sl. No.	Name of Panchayat	Name of Village	Block No / Desam	Survey No. & Subdivision No.	Remarks
1	Thavinhal	Peria	Varayal	1/1A1A pt	VF
2				1/1A1B pt	VF
3				1/1B2 pt	VF
4				1/1B1 pt	VF
5				1/1B3 pt	VF
6				1/1C1A1 pt	VF
7				1/1C1A2 pt	VF
8				1/1C1A3 pt	VF
9				1/1C2 pt	VF
10				1/1C3 pt	VF
11				1/1C4 pt	VF
12				1/1A2A pt	VF
13				1/1A2B pt	VF
14				2/1 pt	VF
15				5/1A pt	VF
16				5/1B pt	VF
17				47 pt	VF
18				49 pt	VF
19				82 pt	VF
20				84/2 pt	VF
21				85 pt	VF
22				86 pt	VF
23				87/1 pt	VF
24				87/2 pt	VF
25				88/1A2 pt	VF
26				88/1A1 pt	EFL, VF
27				88/1A3 pt	VF
28				88/1A4 pt	EFL, VF
29				88/1B pt	EFL
30				88/1C pt	VF
31				90 pt	VF
32				92 pt	VF
33				108/1A pt	VF
34				173/1A1 pt	VF
35				173/1A2 pt	VF
36				173/2 pt	VF
37				174/1A pt	VF
38				174/1B2 pt	VF
39				176/2A1A pt	EFL, VF
40				176/2A2A3A1B pt	VF
41				176/2C	VF
42				176/2A2A3A2A1 pt	EFL, VF
43				176/2A2A3A2A2 pt	EFL, VF

Handwritten notes in top right corner, including a signature and some illegible text.

AGRICULTURAL OFFICER
KRISHI BHAVAN THAVINHAL
THALAPUZHA P.O.-670644


Handwritten signature and notes in the middle right section.


Forest Range Officer,
Peria Range
Monothavady-670645

Handwritten notes and signatures at the bottom right corner.

List of ESA Lands in Village Peria Panchayat Thavinhal

Sl. No.	Name of Panchayat	Name of Village	Block No / Desam	Survey No. & Subdivision No.	Remarks
1	Thavinhal	Peria	Alattil	21 pt	VF
2				64/2A pt	EFL, VF
3				65/1A1 pt	VF
4				65/1A2 pt	VF
5				65/1B pt	EFL
6				65/3 pt	EFL



 24/7/15
 ഓഫീസർ
 P.O. Thalapuzha, Pin. 670644


 ഹിസ്റ്റോറിയൽ
 (പതിവ്)
 തിരുവനന്തപുരം


 24/7/15
 Forest Range Officer,
 Peria Range
 Mananthavady. 670644


+ Peria P
 24/7/15
 ഓഫീസർ
 പരിയാർ
 നീ-വർഗ്ഗ
 മൃഗങ്ങൾ
 24/7/15



 24/7/15
 AGRICULTURAL OFFICER
 KRISHI BHAVAN THAVINHAL
 THALAPUZHA P.O. - 670644


 സെക്രട്ടറി
 തിരുവനന്തപുരം

List of ESA Lands in Village Peria Panchayat Thavinhal


Sl. No.	Name of Panchayat	Name of Village	Block No / Desam	Survey No. & Subdivision No.	Remarks
1	Thavinhal	Peria	Erumanathoor	7/1A pt	VF
2				35/1 pt	VF
3				45/2 pt	VF
4				75 pt	VF
5				76/1A pt	VF
6				77 pt	VF
7				78 pt	VF
8				79 pt	VF
9				80/1A pt	VF
10				80/1B pt	VF
11				80/2 pt	VF



 24/7/15
 ഹരിപ്പാട് ഓഫീസ്
 പെരിയ വില്ലേജ്
 പെരിയ, Pin- 670644


 ലിസ്റ്റിംഗ് ഓഫീസ്
 തിരുവനന്തപുരം ജില്ല
 പെരിയ വില്ലേജ്
 പെരിയ, Pin- 670644


 24/7/15
 Forest Range Officer,
 Peria Range
 Mananthavady, 670644


 24/7/15
 AGRICULTURAL OFFICER
 KRISHI BHAVAN THAVINHAL
 THALAPUZHA P.O.-670644


 കെ.കെ.ടി
 തിരുവനന്തപുരം ജില്ല


 24/7/15
 മനുഷ്യ വിഭാഗം
 എ.പി.ഒ. 2
 തിരുവനന്തപുരം ജില്ല

District: Wayanad
Taluk: Mananthavady

List of ESA Lands in Thondernad Village Thondernad Panchayath

Sl.No	Name of Panchayath	Name of Village	Sheet No	Survey No & Subdivision No	Remarks
1	Thondernad	Thondernad	4	19 part	
2	Thondernad	Thondernad	4	42 part	
3	Thondernad	Thondernad	4	50 part	
4	Thondernad	Thondernad	4	56 part	
5	Thondernad	Thondernad	4	123/1 part	
6	Thondernad	Thondernad	4	123/2 part	
7	Thondernad	Thondernad	4	124 part	
8	Thondernad	Thondernad	4	126 part	
9	Thondernad	Thondernad	4	127 part	
10	Thondernad	Thondernad	4	130 part	
11	Thondernad	Thondernad	4	131 part	
12	Thondernad	Thondernad	4	132 part	
13	Thondernad	Thondernad	4	133 part	
14	Thondernad	Thondernad	4	151 part	
15	Thondernad	Thondernad	4	164 part	
16	Thondernad	Thondernad	4	167 part	
17	Thondernad	Thondernad	4	167/2 part	
18	Thondernad	Thondernad	4	167/3 part	
19	Thondernad	Thondernad	4	167/4 part	
20	Thondernad	Thondernad	1	178 part	
21	Thondernad	Thondernad	3	305	EFL
22	Thondernad	Thondernad	3	307	E.F.L
23	Thondernad	Thondernad	3	311	R.F
24	Thondernad	Thondernad	3	313	R.F
25	Thondernad	Thondernad	3	314	R.F
26	Thondernad	Thondernad	3	315 part	
27	Thondernad	Thondernad	3	319	R.F
28	Thondernad	Thondernad	3	479 part	
29	Thondernad	Thondernad	3	487	R.F
30	Thondernad	Thondernad	3	495 part	
31	Thondernad	Thondernad	3	509 part	

[Signature]
Range Forest Officer,
Mananthavady Range.

[Signature]
Forest Range Officer,
Peria Range
Mananthavady. 670648

[Handwritten notes in Malayalam]
കോടമ്പലം ഗ്രാമപഞ്ചായത്ത്
Thondernad Grama Panchayath

[Signature]
K.K. BALAKRISHNAN
SECRETARY
THONDERNAD GRAMA PANCHAYATH
(PO)THONDERNAD,WAYANAD PIN:670731
Ph:04935 235 235, Mob: 9496 048 309

[Signature]
AGRICULTURAL OFFICER
KRISHI BHAVAN
THONDERNAD- MANANTHAVADY


District: Wayanad
Taluk: Mananthavady


List of ESA Lands in Thondernad Village Thondernad Panchayath

Sl.No	Name of Panchayath	Name of Village	Sheet No	Survey No & Subdivision No	Remarks
32	Thondernad	Thondernad	4	676 part	
33	Thondernad	Thondernad	4	677 part	
34	Thondernad	Thondernad	4	710 part	
35	Thondernad	Thondernad	4	867 part	
36	Thondernad	Thondernad	4	1086 part	
37	Thondernad	Thondernad	5	1099 part	
38	Thondernad	Thondernad	5	1100	V.F
39	Thondernad	Thondernad	5	1101	V.F
40	Thondernad	Thondernad	5	1102 part	
41	Thondernad	Thondernad	5	1104	V.F
42	Thondernad	Thondernad	5	1106 part	
43	Thondernad	Thondernad	6	1111 part	
44	Thondernad	Thondernad	6	1115 part	
45	Thondernad	Thondernad	6	1119	V.F
46	Thondernad	Thondernad	6	1122	V.F
47	Thondernad	Thondernad	6	1123	V.F
48	Thondernad	Thondernad	6	1126	V.F
49	Thondernad	Thondernad	6	1128	V.F
50	Thondernad	Thondernad	6	1129	V.F
51	Thondernad	Thondernad	6	1130	V.F
52	Thondernad	Thondernad	6	1131	V.F
53	Thondernad	Thondernad	6	1132	V.F
54	Thondernad	Thondernad	6	1133	V.F
55	Thondernad	Thondernad	6	1134	V.F
56	Thondernad	Thondernad	6	1135	V.F
57	Thondernad	Thondernad	6	1136	V.F
58	Thondernad	Thondernad	6	1137	V.F
59	Thondernad	Thondernad	6	1138	V.F
60	Thondernad	Thondernad	6	1140	V.F
61	Thondernad	Thondernad	6	1143 part	
62	Thondernad	Thondernad	6	1145 part	
63	Thondernad	Thondernad	6	1163	V.F
64	Thondernad	Thondernad	6	1170 part	

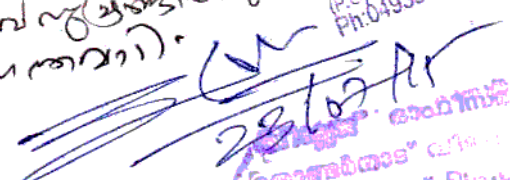

RESIDENT
Thondernad Grama Panchayath




Range Forest Officer
Mananthavady Range


Forest Range Officer
Peria Range
Mananthavady-670645

F.K. BALAKRISHNAN
SECRETARY
THONDARNAD GRAMA PANCHAYATH
(PO) THONDARNAD, WAYANAD, PIN-670731
Ph: 04935 235 235, Mob: 9496 048 309


AGRICULTURAL OFFICER
KRISHI BHAVAN
THONDARNAD-MAKKYAD PO

List of ESA Lands in Village Kidanganad Panchayath Noolpuzha , Wayanad District

SL.No	Name of Panchayath	Name of Village	Block No.	Survey No.& Subdivision NO.	Remark
1	Noolpuzha	Kidanganad	14	428 pt.	Kurichiat, Manalimoola, Vellakettu(Allavayal), 50 Acre, Kollimoola, Kalloorkkunnu Naicka I, Kalloorkkunnu Paniya , Kalloorkkunnu Naicka II , Anapanthy I, Anapanthy II, Odappallam I, Odappallam II, Odappallam III, Madakundu, Karattukuni, Annimoola I, Annimoola II - Included under non-ESA

[Signature]
സൂര ഭാസ്കരൻ
(പസിഡന്റ്)
 നൂൽപ്പുഴ ഗ്രാമപഞ്ചായത്ത്

[Signature]
Asst. Wildlife Warden
Kurichiat
 Wayanad Wildlife Division

[Signature]
AGRICULTURAL OFFICER
KRISHI BHAVAN
NOOLPUZHA
 KALIKETTY - 672 80

[Signature]
T.K.Yohannan
TALUK SURVEYOR
SULTHANBATHERY


[Signature]
VILLAGE OFFICER
KIDANGANAD


[Signature]
C. Kunhan.

[Signature]
SECRETARY
 Noolpuzha Gramapanchayath


**List of ESA Lands in Village KIDANGANAD
Panchayat Sulthan Bathery Wayanad District**

Sl. No	Name of Panchayat	Name Village	Block No.	Survey No. & Subdivision No	Remarks
1	Sulthan Bathery	Kidnanganad	13	165 pt	Thenkuzhi Manalvayal - Pathivayal - Kollimoola, Kommanchery Tribal Settlements, Under Non - ESA
2	Sulthan Bathery	Kidnanganad	14	428 pt	Maleppadi, Pullumala, Poovanchi, Nellipatta, Adivaram Kunnu, Puhtuveedu Tribal Settlements Under Non -ESA
3	Sulthan Bathery	Kidnanganad	14	428 pt	Pambramoola, Kollemoola, Veetikutty Tribal Settlements Under Non -ESA



C.R. MOHANAN
Secretary
Sulthan Bathery Grama Panchayath


G.M. George
PRESIDENT
Sulthan Bathery Grama Panchayath


Asst. Wildlife Warden
Kurichat
Wayanad Wildlife Division


24.7.2015
TALUK SURVEYOR
SULTHANBATHERY



Anilkumar V V
Agricultural Officer
Krishi Bhavan
Sulthan Bathery 673 59



VILLAGE OFFICER
KIDANGANAD

C. Kunhan.

**List of ESA Lands in Village KIDANGANAD
Panchayat Sulthan Bathery Wayanad District**


Sl. No	Name of Panchayat	Name Village	Block No.	Survey No. & Subdivision No	Remarks
1	Sulthan Bathery	Kidnanganad	13	165 pt	Thenkuzhi Manalvayal - Pathivayal - Kollimoola, Kommanchery Tribal Settlements, Under Non - ESA
2	Sulthan Bathery	Kidnanganad	14	428 pt	Maleppadi, Pullumala, Poovanchi, Nellipatta, Adivaram Kunnu, Puhtuveedu Tribal Settlements Under Non -ESA
3	Sulthan Bathery	Kidnanganad	14	428 pt	Pambramoola, Kollemoola, Veettikutty Tribal Settlements Under Non -ESA


C.R. MOHANAN
 Secretary
 Sulthan Bathery Grama Panchayath


 O.M. George


SECRETARY
 Sulthan Bathery Grama Panchayath


Asst. Wildlife Warden
 Kurichiat
 Wayanad Wildlife Division


 24-7-2015

TALUK SURVEYOR
 SULTHANBATHERY


Anilkumar V V
 Agricultural Officer,
 Krishi Bhavan
 Sulthan Bathery 673 50


 VILLAGE OFFICER
 KIDANGANAD

C. Kunhan.

District : Wayanad
Taluk : Sulthan Bathery

list of ESA Lands in Village Noolpuzha Panchayath Noolpuzha

Sl No	Name of Panchayath	Name of Village	Block No	Survey No & Subdivision No	Remarks - NON ESA
1	Noolpuzha	Noolpuzha	34	39 pt	Kumbrankolly, Kappistore, Vellakode, Manimunda, Pambankolly, Pilakkave, Naiketty, Kunduchira, Mamadampali, Marode
2				274 pt	Kolakachira
3				354 pt	Panappady, Kalichira, Kolur, Muriyankunnu, Kadambakkattu, Karadimadu
4			15	1 pt	Rampalli, Thakarappadi, Ponkuzhi, Kuzhimoola
5			35	1pt	Edathara, Moolankave, Kalankandy, Chukkalakuni, Thekkumpetta, Muthanga Town, Kalladikolly, Pankalam, Pulithooki, Kumizhi, Maikkara, Anacamb Colony, Thakarappadi, Ponkuzhi
6			32	1pt	Njandankolly, Ooramkunnu, Adakkamanga, Vallathoor, Odakkolly, Kaimarakolly, Kadankolly
7				44pt	Chettiyalathoor, Kolottu, Panthamkolly

1. സൂര ഭാസ്കരൻ
പ്രസിഡന്റ്
നൂൽപ്പുഴ ഗ്രാമപഞ്ചായത്ത്

2.

3. *Krishnadas K.R*
Asst Wildlife Warden
Sulthan Bathery

4. *R. Narayan*
Village Officer
Noolpuzha

5. *[Signature]*
AGRICULTURAL OFFICER
KRISHI BHAVAN
NOOLPUZHA
NAIKETTY - 673 56

6. *[Signature]*
SECRETARY
Noolpuzha Gramapanchayat

7. *[Signature]*
T. Jay Varghese
TALUK SURVEYOR
SULTHANBATHERY

[Signature]
Asst. Wildlife Warden
Muthanga Range

District: Wayanad

Taluk : Vythiri

List of ESA Lands in Thariode Panchayath

Sl.No	Name of Panchayath	Name of Village	Block No.	Survey No. & Subdivision No.	Remarks
1	Thariode	Thariode	3	1	EFL, Forest
2	Thariode	Thariode	3	2	EFL, Forest
3	Thariode	Thariode	3	3	EFL
4	Thariode	Thariode	3	4	Vested Forest
5	Thariode	Thariode	3	5	EFL
6	Thariode	Thariode	3	6	EFL
7	Thariode	Thariode	3	7	Vested Forest, KSEB
8	Thariode	Thariode	3	8	KSEB
9	Thariode	Thariode	3	9	KSEB, EFL
10	Thariode	Thariode	3	10	Vested Forest, EFL
11	Thariode	Thariode	3	11	Case Pending in Forest Tribunal by party Vs forest dept)
12	Thariode	Thariode	3	12	Vested Forest
13	Thariode	Thariode	3	13	Vested Forest
14	Thariode	Thariode	3	14	Vested Forest
15	Thariode	Thariode	3	15	EFL
16	Thariode	Thariode	3	16	EFL
17	Thariode	Thariode	3	17	EFL
18	Thariode	Thariode	3	18	KSEB
19	Thariode	Thariode	3	19 (Part)	EFL
20	Thariode	Thariode	3	20	EFL
21	Thariode	Thariode	3	21	Vested Forest
22	Thariode	Thariode	3	22	KSEB
23	Thariode	Thariode	3	23	EFL
24	Thariode	Thariode	3	24 (Part)	EFL
25	Thariode	Thariode	3	25 (Part)	EFL
26	Thariode	Thariode	3	26 (Part)	EFL
27	Thariode	Thariode	3	27	EFL
28	Thariode	Thariode	3	28	EFL
29	Thariode	Thariode	3	29 (Part)	EFL
30	Thariode	Thariode	3	30	River
31	Thariode	Thariode	3	31	Case pending in Supreme Court by party Vs forest dept
32	Thariode	Thariode	3	32	Vested Forest
33	Thariode	Thariode	3	33	Case pending in Supreme Court by party Vs forest dept
34	Thariode	Thariode	3	34	Vested Forest

35	Thariode	Thariode	3	35	Case pending in Supreme Court by party Vs forest dept
36	Thariode	Thariode	3	36	Vested Forest
37	Thariode	Thariode	3	37	Vested Forest
38	Thariode	Thariode	3	38	Vested Forest
39	Thariode	Thariode	3	39	Vested Forest
40	Thariode	Thariode	3	40	EFL
41	Thariode	Thariode	3	42	Vested Forest
42	Thariode	Thariode	3	43	Vested Forest
43	Thariode	Thariode	3	44	Vested Forest
44	Thariode	Thariode	3	45	Vested Forest
45	Thariode	Thariode	3	46	Vested Forest
46	Thariode	Thariode	3	47	Vested Forest
47	Thariode	Thariode	3	48	Vested Forest

**C.T. CHACKO
PRESIDENT**

THARIODE GRAMA PANCHAYATH

President Gramapanchayath Thariode

C.T. Chacko

Secretary Gramapanchayath Thariode

**A.R. JAYAKRISHNAN
Secretary**

Thariode Grama Panchayath

Agricultural Office Krishibhavan Thariode

**Agricultural Officer
Krishibhavan, Thariode**

Range Forest Officer Kalpetta

**RANGE FOREST OFFICER
KALPETTA RANGE
WAYANAD - 673 121**

Village Officer Thariode

Shy
24/07/15

Surveyor Re Survey Supt:

JOSHI THOMAS F.G.S

List of ESA Lands in Thariode Panchayath

Sl.No	Name of Panchayath	Name of Village	Block No.	Survey No. & Subdivision No.	Remarks
1	Thariode	Thariode	4	1	KSEB
2	Thariode	Thariode	4	2	KSEB
3	Thariode	Thariode	4	3	KSEB
4	Thariode	Thariode	4	4	KSEB
5	Thariode	Thariode	4	5	KSEB
6	Thariode	Thariode	4	6	KSEB
7	Thariode	Thariode	4	7	KSEB
8	Thariode	Thariode	4	8	KSEB
9	Thariode	Thariode	4	9	KSEB
10	Thariode	Thariode	4	10	KSEB
11	Thariode	Thariode	4	11	KSEB
12	Thariode	Thariode	4	12	KSEB
13	Thariode	Thariode	4	13	KSEB
14	Thariode	Thariode	4	14	KSEB
15	Thariode	Thariode	4	15	KSEB
16	Thariode	Thariode	4	16	KSEB
17	Thariode	Thariode	4	17	KSEB
18	Thariode	Thariode	4	18	KSEB
19	Thariode	Thariode	4	19	KSEB
20	Thariode	Thariode	4	20	KSEB
21	Thariode	Thariode	4	21	KSEB
22	Thariode	Thariode	4	22	KSEB
23	Thariode	Thariode	4	23	KSEB
24	Thariode	Thariode	4	24	KSEB
25	Thariode	Thariode	4	25	KSEB
26	Thariode	Thariode	4	26	KSEB
27	Thariode	Thariode	4	27	KSEB
28	Thariode	Thariode	4	28	KSEB
29	Thariode	Thariode	4	29	KSEB
30	Thariode	Thariode	4	30	KSEB
31	Thariode	Thariode	4	31	KSEB
32	Thariode	Thariode	4	32	KSEB
33	Thariode	Thariode	4	33	KSEB
34	Thariode	Thariode	4	34	KSEB
35	Thariode	Thariode	4	35	KSEB
36	Thariode	Thariode	4	36	KSEB
37	Thariode	Thariode	4	37	KSEB
38	Thariode	Thariode	4	38	KSEB

39	Thariode	Thariode	4	39	KSEB
40	Thariode	Thariode	4	40	KSEB
41	Thariode	Thariode	4	41	KSEB
42	Thariode	Thariode	4	42	KSEB
43	Thariode	Thariode	4	43	KSEB
44	Thariode	Thariode	4	44	KSEB
45	Thariode	Thariode	4	45	KSEB
46	Thariode	Thariode	4	46	KSEB
47	Thariode	Thariode	4	47	KSEB
48	Thariode	Thariode	4	48	KSEB
49	Thariode	Thariode	4	49	KSEB
50	Thariode	Thariode	4	50	KSEB
51	Thariode	Thariode	4	51	KSEB
52	Thariode	Thariode	4	52	KSEB
53	Thariode	Thariode	4	53	KSEB
54	Thariode	Thariode	4	54	KSEB
55	Thariode	Thariode	4	55	KSEB
56	Thariode	Thariode	4	56	KSEB
57	Thariode	Thariode	4	57	KSEB
58	Thariode	Thariode	4	58	KSEB
59	Thariode	Thariode	4	59	KSEB
60	Thariode	Thariode	4	60	KSEB
61	Thariode	Thariode	4	61	KSEB
62	Thariode	Thariode	4	62	KSEB
63	Thariode	Thariode	4	63	KSEB
64	Thariode	Thariode	4	64	KSEB
65	Thariode	Thariode	4	65	KSEB
66	Thariode	Thariode	4	66	KSEB
67	Thariode	Thariode	4	67	KSEB
68	Thariode	Thariode	4	68	KSEB
69	Thariode	Thariode	4	69	KSEB
70	Thariode	Thariode	4	70	KSEB
71	Thariode	Thariode	4	71	KSEB
72	Thariode	Thariode	4	72	KSEB
73	Thariode	Thariode	4	73	KSEB
74	Thariode	Thariode	4	74	KSEB
75	Thariode	Thariode	4	75	KSEB
76	Thariode	Thariode	4	76	KSEB
77	Thariode	Thariode	4	77	KSEB
78	Thariode	Thariode	4	78	KSEB
79	Thariode	Thariode	4	79	KSEB
80	Thariode	Thariode	4	80	KSEB
81	Thariode	Thariode	4	81	KSEB

82	Thariode	Thariode	4	82	KSEB
83	Thariode	Thariode	4	83	KSEB
84	Thariode	Thariode	4	84	KSEB
85	Thariode	Thariode	4	85	KSEB
86	Thariode	Thariode	4	86	KSEB
87	Thariode	Thariode	4	87	KSEB
88	Thariode	Thariode	4	88	KSEB
89	Thariode	Thariode	4	89	KSEB
90	Thariode	Thariode	4	90	KSEB
91	Thariode	Thariode	4	91	KSEB
92	Thariode	Thariode	4	92	KSEB
93	Thariode	Thariode	4	93	KSEB
94	Thariode	Thariode	4	94	KSEB
95	Thariode	Thariode	4	95	Forest
96	Thariode	Thariode	4	96	KSEB, Forest
97	Thariode	Thariode	4	97	EFL
98	Thariode	Thariode	4	98	EFL, KSEB
99	Thariode	Thariode	4	99	EFL
100	Thariode	Thariode	4	100	EFL, KSEB
101	Thariode	Thariode	4	101	EFL, KSEB
102	Thariode	Thariode	4	102 (Part)	EFL
103	Thariode	Thariode	4	103	EFL, KSEB
104	Thariode	Thariode	4	104	KSEB
105	Thariode	Thariode	4	105	KSEB
106	Thariode	Thariode	4	106	EFL, KSEB
107	Thariode	Thariode	4	107	KSEB
108	Thariode	Thariode	4	108	KSEB
109	Thariode	Thariode	4	109	KSEB
110	Thariode	Thariode	4	110	KSEB
111	Thariode	Thariode	4	111	Forest
112	Thariode	Thariode	4	112	Forest, Road
113	Thariode	Thariode	4	113 (Part)	Elephant Project, KSEB
114	Thariode	Thariode	4	114	Elephant Project, KSEB
115	Thariode	Thariode	4	115	KSEB, Forest
116	Thariode	Thariode	4	116	KSEB, Forest
117	Thariode	Thariode	4	117	KSEB, Forest
118	Thariode	Thariode	4	118	KSEB
119	Thariode	Thariode	4	119	Elephant Project
120	Thariode	Thariode	4	120	KSEB
121	Thariode	Thariode	4	122 (Part)	EFL
122	Thariode	Thariode	4	123	KSEB
123	Thariode	Thariode	4	124 (Part)	EFL
124	Thariode	Thariode	4	125	KSEB

125	Thariode	Thariode	4	126	EFL
126	Thariode	Thariode	4	127	River
127	Thariode	Thariode	4	128	EFL
128	Thariode	Thariode	4	129	EFL
129	Thariode	Thariode	4	130	EFL
130	Thariode	Thariode	4	131	EFL
131	Thariode	Thariode	4	132	EFL
132	Thariode	Thariode	4	133	EFL
133	Thariode	Thariode	4	134	KSEB
134	Thariode	Thariode	4	135	Vesterd Forest
135	Thariode	Thariode	4	136	Vesterd Forest
136	Thariode	Thariode	4	137	Vesterd Forest
137	Thariode	Thariode	4	138	KSEB, EFL
138	Thariode	Thariode	4	139	EFL
139	Thariode	Thariode	4	140	EFL
140	Thariode	Thariode	4	141	EFL
141	Thariode	Thariode	4	142	EFL
142	Thariode	Thariode	4	143	EFL
143	Thariode	Thariode	4	144	EFL
144	Thariode	Thariode	4	145	KSEB
145	Thariode	Thariode	4	146	EFL
146	Thariode	Thariode	4	147	EFL
147	Thariode	Thariode	4	148	Forest
148	Thariode	Thariode	4	149	Forest
149	Thariode	Thariode	4	150	Forest
150	Thariode	Thariode	4	151	Forest
151	Thariode	Thariode	4	152	Forest
152	Thariode	Thariode	4	153	Forest
153	Thariode	Thariode	4	154	Forest
154	Thariode	Thariode	4	155	Forest
155	Thariode	Thariode	4	156	Forest
156	Thariode	Thariode	4	157	Forest
157	Thariode	Thariode	4	158	Forest
158	Thariode	Thariode	4	159	Forest
159	Thariode	Thariode	4	162	Forest
160	Thariode	Thariode	4	163	Forest
161	Thariode	Thariode	4	164	Forest
162	Thariode	Thariode	4	165	Forest
163	Thariode	Thariode	4	166	Forest
164	Thariode	Thariode	4	167	Forest
165	Thariode	Thariode	4	168	Forest
166	Thariode	Thariode	4	169	Forest
167	Thariode	Thariode	4	170	KSEB

C.T. CHACKO

PRESIDENT

THARIODE GRAMA PANCHAYATH

President Gramapanchayath Thariode	<i>C.T. Chacko</i>
Secretary Gramapanchayath Thariode	<i>[Signature]</i>
Agricultural Office Krishibhavan Thariode	Agricultural Office Krishibhavan, Thariode P. O. Chennalode, Pin-673 121
Range Forest Officer Kalpetta	RANGE FOREST OFFICER KALPETTA RANGE WAYANAD - 673 121
Village Officer Thariode	<i>[Signature]</i> 24/7/15
Surveyor Re Survey Supt :	<i>Joshi Thomas F.C.S.</i> <i>[Signature]</i>

List of ESA Lands in Thariode Panchayath

Sl.No	Name of Panchayath	Name of Village	Block No.	Survey No. & Subdivision No.	Remarks
1	Thariode	Thariode	6	1	River
2	Thariode	Thariode	6	2	KSEB
3	Thariode	Thariode	6	3	KSEB
4	Thariode	Thariode	6	4	KSEB
5	Thariode	Thariode	6	5	KSEB
6	Thariode	Thariode	6	6	KSEB
7	Thariode	Thariode	6	7	KSEB
8	Thariode	Thariode	6	8	KSEB
9	Thariode	Thariode	6	9	KSEB
10	Thariode	Thariode	6	10	KSEB
11	Thariode	Thariode	6	11	KSEB
12	Thariode	Thariode	6	12	KSEB
13	Thariode	Thariode	6	13	KSEB
14	Thariode	Thariode	6	14	KSEB
15	Thariode	Thariode	6	15 (Part)	KSEB
16	Thariode	Thariode	6	16 (Part)	KSEB
17	Thariode	Thariode	6	17	KSEB
18	Thariode	Thariode	6	18 (Part)	KSEB
19	Thariode	Thariode	6	19	KSEB
20	Thariode	Thariode	6	20	KSEB
21	Thariode	Thariode	6	21	KSEB
22	Thariode	Thariode	6	22	KSEB
23	Thariode	Thariode	6	23	KSEB
24	Thariode	Thariode	6	24	KSEB
25	Thariode	Thariode	6	25	KSEB
26	Thariode	Thariode	6	26	KSEB
27	Thariode	Thariode	6	27	KSEB
28	Thariode	Thariode	6	28	KSEB
29	Thariode	Thariode	6	29	KSEB
30	Thariode	Thariode	6	30	KSEB
31	Thariode	Thariode	6	31	KSEB
32	Thariode	Thariode	6	32	KSEB
33	Thariode	Thariode	6	33	KSEB
34	Thariode	Thariode	6	34	KSEB
35	Thariode	Thariode	6	35	KSEB
36	Thariode	Thariode	6	36	KSEB
37	Thariode	Thariode	6	37	KSEB
38	Thariode	Thariode	6	38	KSEB
39	Thariode	Thariode	6	39	KSEB
40	Thariode	Thariode	6	40	KSEB
41	Thariode	Thariode	6	41	KSEB
42	Thariode	Thariode	6	42	KSEB
43	Thariode	Thariode	6	43	KSEB
44	Thariode	Thariode	6	44	KSEB
45	Thariode	Thariode	6	45	KSEB







46	Thariode	Thariode	6	46	KSEB
47	Thariode	Thariode	6	47	KSEB
48	Thariode	Thariode	6	48	KSEB
49	Thariode	Thariode	6	49	KSEB
50	Thariode	Thariode	6	50	KSEB
51	Thariode	Thariode	6	51	KSEB
52	Thariode	Thariode	6	52	KSEB
53	Thariode	Thariode	6	53	KSEB
54	Thariode	Thariode	6	54	KSEB
55	Thariode	Thariode	6	55	KSEB
56	Thariode	Thariode	6	56	KSEB
57	Thariode	Thariode	6	57	KSEB
58	Thariode	Thariode	6	58	KSEB
59	Thariode	Thariode	6	59	KSEB
60	Thariode	Thariode	6	60	KSEB
61	Thariode	Thariode	6	61	KSEB
62	Thariode	Thariode	6	62	KSEB
63	Thariode	Thariode	6	63	KSEB
64	Thariode	Thariode	6	64	KSEB
65	Thariode	Thariode	6	65	KSEB
66	Thariode	Thariode	6	158 (Part)	KSEB
67	Thariode	Thariode	6	159 (Part)	KSEB
68	Thariode	Thariode	6	166(Part)	KSEB
69	Thariode	Thariode	6	167 (Part)	KSEB
70	Thariode	Thariode	6	168	KSEB
71	Thariode	Thariode	6	169 (Part)	KSEB
72	Thariode	Thariode	6	170 (Part)	KSEB
73	Thariode	Thariode	6	180	KSEB
74	Thariode	Thariode	6	198 (Part)	KSEB

Disrict: Wayanad
Taluk : Vythiri

List of ESA Lands in Thariode Panchayath

Sl.No	Name of Panchayath	Name of Village	Block No.	Survey No. & Subdivision No.	Remarks
1	Thariode	Thariode	5	1	Forest
	President Gramapanchayath	Thariode			C.T. CHACKO PRESIDENT THARIODE GRAMA PANCHAYATH
	Secretary Gramapanchayath	Thariode			A.R. JAYAKRISHNAN Secretary Agricultural Officer Thariode Grama Panchayath Krishibhavan, Thariode
	Agricultural Office	Krishibhavan-Thariode			P. O. Chennalode, Pin-673 121
	Range Forest Officer	Kalpetta			RANGE FOREST OFFICER KALPETTA RANGE WAYANAD - 673 121
	Village Officer	Thariode			
	Surveyor Re Survey Supt :				JOSHI THOMAS F.G.S

LIST OF ESA LANDS IN VILLAGE ACHOORANAM PANCHAYATHI POZHUTHANA

Sl. No	NAME OF PANCHAYATH	NAME OF VILLAGE	BLOCK NO	SURVEY NO & SUBDIVISION	REMARKS
1	POZHUTHANA	ACHOORANAM	21	2	Forest Tribel Inhabitted Area
2	POZHUTHANA	ACHOORANAM	21	8	Forest Tribel Inhabitted Area
3	POZHUTHANA	ACHOORANAM	21	10	Forest Tribel Inhabitted Area
4	POZHUTHANA	ACHOORANAM	21	152	Forest Tribel Inhabitted Area
5	POZHUTHANA	ACHOORANAM	22	73/1pt	EFL
6	POZHUTHANA	ACHOORANAM	22	77	FOREST
<p>President Gramapanchayathu Pozhuthana </p> <p>Secretary Gramapanchayathu Pozhuthana </p> <p>Agricultural Officer Krishibhavan Pozhuthana </p> <p>Range Forest Officer Kalpetta </p> <p>Village Officer Achooranam </p> <p>Surveyor Re survey Supt. Office Mananthavady </p>					

PRESIDENT

POZHUTHANA GRAMA PANCHAYATH

SECRETARY

Krishibhavan
Pozhuthana 673 345

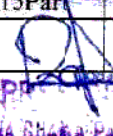


Pozhuthana Grama Panchayath


RANGE FOREST OFFICE
KALPETTA RANG
WAYANAD - 673

Village Officer
Achooranam

Mameesh
(Sd/-)

DISTRICT WAYANAD TALUK VYTHIRI
LIST OF ESA LANDS IN VILLAGE POZHUTHANA PANCHAYATH POZHUTHANA

SL/NO	NAME OF PANCHAYATH	NAME OF VILLAGE	BLOCK NO	SURVEY NO & SUBDIVISION	REMARKS
1	POZHUTHANA	POZHUTHANA	22	1	FOREST (Wire less station)
2	POZHUTHANA	POZHUTHANA	22	2	EFL
3	POZHUTHANA	POZHUTHANA	22	3	EFL
4	POZHUTHANA	POZHUTHANA	22	4	V.F
5	POZHUTHANA	POZHUTHANA	22	37	EFL
6	POZHUTHANA	POZHUTHANA	22	38 Part	EFL
7	POZHUTHANA	POZHUTHANA	22	39	V.F
8	POZHUTHANA	POZHUTHANA	23	1	V.F Tribel Inhabited Area Sugandhagiri
9	POZHUTHANA	POZHUTHANA	23	10	V.F
10	POZHUTHANA	POZHUTHANA	23	11	V.F Tribel Inhabited Area Sugandhagiri
11	POZHUTHANA	POZHUTHANA	23	12	V.F Tribel Inhabited Area Sugandhagiri
12	POZHUTHANA	POZHUTHANA	23	13	V.F Tribel Inhabited Area Sugandhagiri
13	POZHUTHANA	POZHUTHANA	23	14	V.F Tribel Inhabited Area Sugandhagiri
14	POZHUTHANA	POZHUTHANA	23	15 Part	River
 President Gramapanchayathu Pozhuthana					
 Secretary Gramapanchayathu Pozhuthana					
 Agricultural Officer Krishibhavan Pozhuthana					
Range Forest Officer Kalpetta					
Village Officer Pozhuthana					
Surveyor Re survey Supt: Office Sulthan bathery					



RANGE FOREST OFFICER
KALPETTA RANGE
WAYANAD - 673 121

REJESH. A (S)

**List of ESA Lands in Village Kottappadi, Meppadi Grama Panchayat
Vythiri Taluk, Wayanad District**

Sl. No	Name of Panchayat	Name of Village	Block No	Survey No & Subdivision No	Remarks
1	Meppadi	Kottappadi	26	1	VF
2	Meppadi	Kottappadi	26	2	EFL
3	Meppadi	Kottappadi	26	7	EFL
4	Meppadi	Kottappadi	26	13	VF
5	Meppadi	Kottappadi	27	14	VF
6	Meppadi	Kottappadi	26	17	VF
7	Meppadi	Kottappadi	26	20	VF
8	Meppadi	Kottappadi	26	22	VF- Partially Occupied
9	Meppadi	Kottappadi	26	23	VF
10	Meppadi	Kottappadi	26	24	VF
11	Meppadi	Kottappadi	26	28	VF
12	Meppadi	Kottappadi	26	29	VF
13	Meppadi	Kottappadi	26	30	VF
14	Meppadi	Kottappadi	26	31	VF
15	Meppadi	Kottappadi	26	32	VF- Partially Occupied
16	Meppadi	Kottappadi	26	33	VF
17	Meppadi	Kottappadi	27	31	VF
18	Meppadi	Kottappadi	27	32/2	VF- Partially Occupied
19	Meppadi	Kottappadi	27	81	VF
20	Meppadi	Kottappadi	27	82/7	VF
21	Meppadi	Kottappadi	27	111	VF- Partially Occupied
22	Meppadi	Kottappadi	27	195	VF- Partially Occupied

23	Meppadi	Kottappadi	27	196	VF- Partially Occupied
	Meppadi	Kottappadi	27	199	VF- Partially Occupied
25	Meppadi	Kottappadi	27	214	VF Left Out
26	Meppadi	Kottappadi	27	219/pt	EFL
27	Meppadi	Kottappadi	27	240	VF- Partially Occupied
28	Meppadi	Kottappadi	27	244	VF- Partially Occupied
29	Meppadi	Kottappadi	27	245	VF
30	Meppadi	Kottappadi	27	248	VF/EFL
31	Meppadi	Kottappadi	27	249	VF/EFL
32	Meppadi	Kottappadi	27	250	VF/EFL
33	Meppadi	Kottappadi	27	251	VF
34	Meppadi	Kottappadi	27	254	VF- Partially Occupied
35	Meppadi	Kottappadi	27	255	VF- Partially Occupied
36	Meppadi	Kottappadi	27	256	VF- Partially Occupied
37	Meppadi	Kottappadi	27	257	VF- Partially Occupied
38	Meppadi	Kottappadi	27	258	VF
39	Meppadi	Kottappadi	27	259	VF
40	Meppadi	Kottappadi	27	260	VF
41	Meppadi	Kottappadi	27	261	VF
42	Meppadi	Kottappadi	27	262	VF
43	Meppadi	Kottappadi	27	263	VF- Partially Occupied
44	Meppadi	Kottappadi	27	264	VF
45	Meppadi	Kottappadi	27	265	VF- Partially Occupied
46	Meppadi	Kottappadi	27	266	VF
47	Meppadi	Kottappadi	27	268	VF

48	Meppadi	Kottappadi	28	189/2	VF
49	Meppadi	Kottappadi	28	363	VF
50	Meppadi	Kottappadi	28	457/1	VF- Partially Occupied
51	Meppadi	Kottappadi	28	478	VF- Partially Occupied
52	Meppadi	Kottappadi	28	532	VF
53	Meppadi	Kottappadi	30	2	VF
54	Meppadi	Kottappadi	30	345	VF- Partially Occupied
55	Meppadi	Kottappadi	31	348	VF
56	Meppadi	Kottappadi	31	349	VF- Partially Occupied

1 President, Meppadi Grama Panchayat

2 Secretary, Meppadi Grama Panchayat

3 Range Forest Officer, Meppadi Range

4 Krishi Officer, Krishi Bhavan, Meppadi

5 Village Officer, Kottappadi

6 Surveyor

[Handwritten signatures and notes in green and blue ink]

[Signature] Jb Sc Kaperi

[Signature] Aneeh-CP-RB

[Signature] 19.M.Baby

[Signature] Joy 11/11/13 NO KOTTAPPADI

[Signature] P. Binu C. Puthan FUS

Taluk : Vythiri

List of ESA Lands in Village : Chundale, Panchayath : Vythiri

Sl No	Name of Panchayath	Name of village	Block No	Survey No & Subdivision No	Remarks
1	Vythiri Panchayath	Chundale	24	121 part	Vested Forest
				287	Vested Forest
				288	Vested Forest
				289	Vested Forest
				291	Vested Forest
2	Vythiri Panchayath	Chundale	24	173	River
				218	River
				228	River
				270	River
3	Vythiri Panchayath	Chundale	25	364	Vested Forest
				406	Vested Forest
				407 Part	Vested Forest & EFL
				408	Vested Forest
				409 Part	Vested Forest & EFL
				410 Part	(Notified as EFL but not demarcated)
				411 Part	
				413 Part	EFL
4	Vythiri Panchayath	Chundale	25	416 Part	EFL
				299	River
				318	River
				323	River
				324	River
				325	River
				326	River
				327	River
				328	River
				345	River
				346	River
				347	River
				348	River
				349	River
				377	River
				379	River
				380	River
				381	River
				383	River
				384/1	River
385	River				
387	River				
388	River				

A. S. S. S.
RB

Shubh
us

Taluk Surveyor


for
for

6/12


4	Vythiri Panchayath	Chundale	25	389	River
				397	River
				398	River
				399	River
				400	River
				401	River
				402	River
				405	River



 RANGE FOREST OFFICER
 KALPETTA RANGE
 WAYANAD - 673 121

Sunny number 412/pt
 414/pt 421/pt should
 have been included
 A ~~number~~
 Aneesh CB
 RB, Meppady


 B/A
 Kaishi Shanas
 Vythiri


 TALUK SURVEYOR
 VYTHIRI


 SECRETARY
 VYTHIRI GRAMA PANCHAYATH
 P.O: VYTHIRI, WAYANAD-673 576


 Panchayath
 PIN: 673 123
 Ph. 04936 2010a*


 Panchayath

District : Wayanad

Taluk : Vythiri

List of ESA Lands in Village : Kunnathidavaka, Panchayath : Vythiri

SI No	Name of Panchayath	Name of village	Block No	Survey No & Subdivision No	Remarks
1	Vythiri Panchayath	Kunnathidavaka	25	467 Part	VF
				468 Part	VF
				291 Part	VF & EFL
				225	VF
				227	VF
				228	VF & EFL
				561 Part	EFL
				562 Part	EFL
				559 Part	EFL
				560	EFL
				232	VF
				231	VF
				233	VF
				418 Part	EFL
				419 Part	EFL
				224 Part	EFL
				172 Part	
				196	
				423	
				424	
				425 Part	
				197	
				427 Part	EFL
				204 Part	
				198 Part	
				205 Part	
				201	
570 Part					
576 Part					
571 Part					
224 Part					
422					
2	Vythiri Panchayath	Kunnathidavaka	25	182	Lake
				290	River
				289/1	River
				276	River
				275	River
				274	River
				273/2	River
				272	River
				271	River
				482	River
				479	River
				477	River
				277/1	River

[Handwritten signature]

[Handwritten signature]

[Handwritten signature]

PREIDENT
VYTHIRY GRAMA PANCHAYATH
04-01

3

Vythiri Panchayath

Kunnathidavaka

25

278	River
259	River
252	River
250	River
253	River
248	River
234	River
235	River
236	River
237	River
238	River
239	River
240	River
241	River
178	River
176	River
175	River
174	River
506	Thodu
507	Thodu
488	Thodu
484	Thodu
474	Thodu
471	Thodu
537	Thodu
538	Thodu
539	Thodu
540	Thodu
543	Thodu
546	Thodu
122	Thodu
123	Thodu
124	Thodu
125	Thodu
126	Thodu
128	Thodu
129	Thodu
133	Thodu
155	Thodu
156	Thodu
163	Thodu
164	Thodu
166	Thodu
167	Thodu
169	Thodu
184	Thodu
185	Thodu
547/2	Thodu
550/6	Thodu


[Handwritten signatures and notes in green and blue ink]

--	--	--	--


551/3	Thodu
552/3	Thodu
237	Thodu
229	Thodu
230	Thodu
543	Thodu
539	Thodu
540	Thodu
538	Thodu
537	Thodu
474	Thodu




RANGE FOREST OFFICER
KALPETTA RANGE
WAYANAD - 673 121



TALUK SURVEYOR
VYTHIRI
WAYANAD - 673 576



TALUK SURVEYOR
VYTHIRI



SECRETARY
VYTHIRI GRAMA PANCHAYATH
P.O: VYTHIRI, WAYANAD-673 576

A. Anandkumar
Freesh. CP
R.R. Meppady



For
Sd/-

A/A.
Krishnabhavan
Vythiri.

**List of ESA Lands in Village Vellarimala, Meppadi Grama Panchayat
Vythiri Taluk, Wayanad District**

	Name of Panchayat	Name of Village	Block No	Survey No & Subdivision No	Remarks
1	Meppadi	Vellarimala	26	37	
2	Meppadi	Vellarimala	26	39	
3	Meppadi	Vellarimala	26	40	
4	Meppadi	Vellarimala	32	1	
5	Meppadi	Vellarimala	32	2	
6	Meppadi	Vellarimala	32	3	
7	Meppadi	Vellarimala	32	4	
8	Meppadi	Vellarimala	32	5	
9	Meppadi	Vellarimala	32	6	
10	Meppadi	Vellarimala	32	7	
11	Meppadi	Vellarimala	32	9	
12	Meppadi	Vellarimala	32	11	
13	Meppadi	Vellarimala	32	15/pt	
14	Meppadi	Vellarimala	32	16	
15	Meppadi	Vellarimala	32	17	
16	Meppadi	Vellarimala	32	18	
17	Meppadi	Vellarimala	32	19	
18	Meppadi	Vellarimala	32	20	
19	Meppadi	Vellarimala	32	21	
20	Meppadi	Vellarimala	32	22	
21	Meppadi	Vellarimala	32	23	
22	Meppadi	Vellarimala	32	24	

*F.M. Baby
Appt. Officer*

*Anesh K P
RFO, Meppadi*

[Signature]

23	Meppadi	Vellarimala	32	25
24	Meppadi	Vellarimala	32	26
25	Meppadi	Vellarimala	32	27
26	Meppadi	Vellarimala	32	28
27	Meppadi	Vellarimala	32	29
28	Meppadi	Vellarimala	32	30
29	Meppadi	Vellarimala	32	31
30	Meppadi	Vellarimala	32	32
31	Meppadi	Vellarimala	32	34/pt
32	Meppadi	Vellarimala	32	35
33	Meppadi	Vellarimala	32	40/pt
34	Meppadi	Vellarimala	32	42/pt
35	Meppadi	Vellarimala	32	49
36	Meppadi	Vellarimala	32	53/pt
37	Meppadi	Vellarimala	32	55
38	Meppadi	Vellarimala	32	56
39	Meppadi	Vellarimala	32	58
40	Meppadi	Vellarimala	32	59
41	Meppadi	Vellarimala	32	60
42	Meppadi	Vellarimala	32	61
43	Meppadi	Vellarimala	32	62
44	Meppadi	Vellarimala	32	63
45	Meppadi	Vellarimala	32	64
46	Meppadi	Vellarimala	32	65
47	Meppadi	Vellarimala	32	67

35-53
 F.M. Babu
 Agri Officer

Aneesh CP
 AFO Meppady

(Handwritten signature)

48	Meppadi	Vellarimala	32	104/pt
49	Meppadi	Vellarimala	32	105
50	Meppadi	Vellarimala	32	106
51	Meppadi	Vellarimala	32	108
52	Meppadi	Vellarimala	32	124/pt
53	Meppadi	Vellarimala	32	125
54	Meppadi	Vellarimala	32	126
55	Meppadi	Vellarimala	32	244/pt
56	Meppadi	Vellarimala	32	245
57	Meppadi	Vellarimala	32	252/pt
58	Meppadi	Vellarimala	32	255/pt
59	Meppadi	Vellarimala	33	259/pt
60	Meppadi	Vellarimala	34	260
61	Meppadi	Vellarimala	35	261/pt
62	Meppadi	Vellarimala	36	265/pt
63	Meppadi	Vellarimala	37	272
64	Meppadi	Vellarimala	38	273
65	Meppadi	Vellarimala	39	274
66	Meppadi	Vellarimala	40	275
67	Meppadi	Vellarimala	41	276
68	Meppadi	Vellarimala	42	308
69	Meppadi	Vellarimala	43	317
70	Meppadi	Vellarimala	44	321
71	Meppadi	Vellarimala	45	323
72	Meppadi	Vellarimala	46	328

35003
B. M. Bobb
Agul. Officer

Aneesh CP
RRO, Meppady

73	Meppadi	Vellarimala	47	329/pt	
74	Meppadi	Vellarimala	48	330	
75	Meppadi	Vellarimala	49	331	
76	Meppadi	Vellarimala	50	332/pt	
77	Meppadi	Vellarimala	51	334	
78	Meppadi	Vellarimala	52	336/pt	
79	Meppadi	Vellarimala	53	337	
80	Meppadi	Vellarimala	54	339/pt	
81	Meppadi	Vellarimala	55	341/pt	
82	Meppadi	Vellarimala	56	342	

1 President, Meppadi Grama Panchayat

Ramula Kanchappa.

2 Secretary, Meppadi Grama Panchayat

Jose Eapan

3 Range Forest Officer, Meppadi Range

Anandh
Anandh - C.P. RB

4 Krishi Officer, Krishi Bhavan, Meppadi

K.M. Babu.

5 Village Officer, Vellarimala

A.S.I. K.K.

6 Surveyor

C.A. Johny, F.G.S